

Pravila ponašanja

Code of Conduct



www.np-mljet.hr



MLJET
 Nacionalni park
 National Park



**Emergency
 Telephone
 Number**

112



MLJET
 Nacionalni park
 National Park

Javna ustanova
 "Nacionalni park Mljet"
 Pristanište 2, 20226 Goveđari, Otok Mljet

+385 20 744 041
 np-mljet@np-mljet.hr
 www.np-mljet.hr

POMENA - POMENA
 REKREATIVNA STAZA A
 RECREATIONAL TRAIL A

POMENA - POLAČE
 REKREATIVNA STAZA C
 RECREATIONAL TRAIL C

Rekreativne staze
 Recreational trails



A



C

Rekreativna staza A Pomena - Pomena

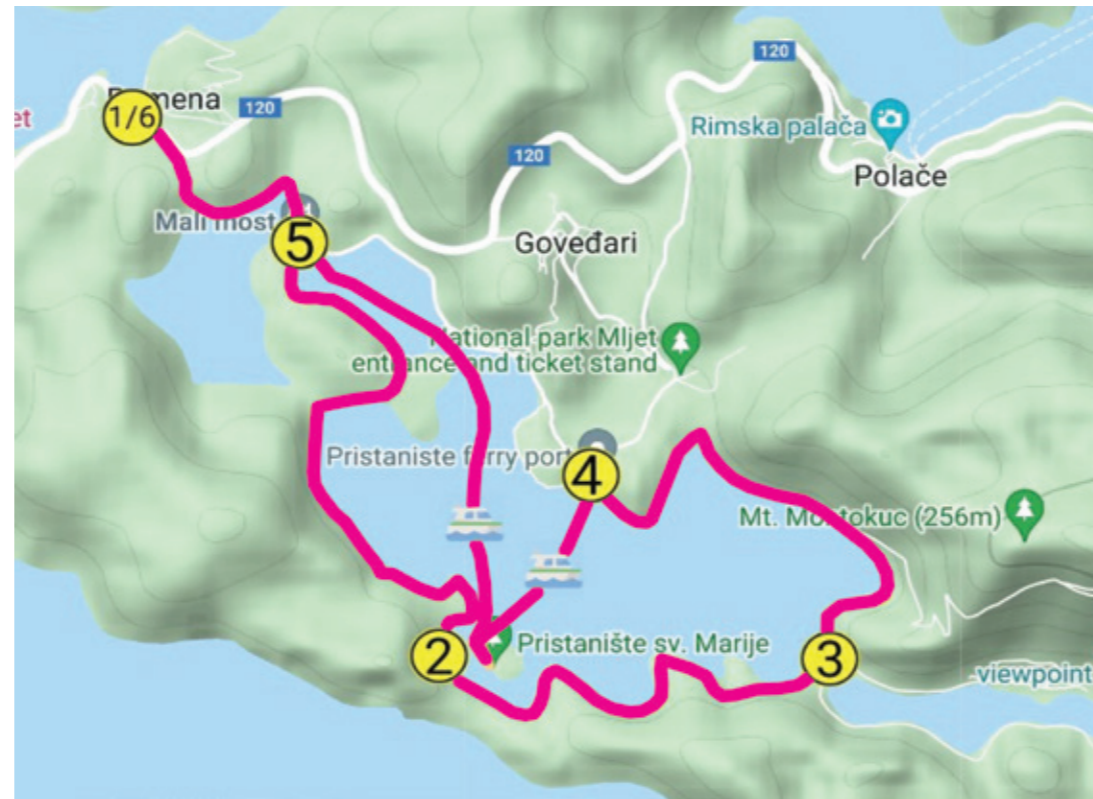
Rekreativna staza dužine 8,7 km je srednje zahtjevna staza. Staza je markirana, bez uspona. Preporuka je nositi sportsku obuću, dovoljno vode i imati punu bateriju na mobilnom uređaju. Staza prolazi dijelom obale Velikog i Malog jezera, preko Velikog mosta gdje more ulazi u jezero. U stazi je obuhvaćena mogućnost posjete otoku Sv. Marija. Pojedini dijelovi NP Mljet su bez mobilnog signala, potrebno skenirati QR kod na području pokrivenom mobilnim signalom. Vremensko trajanje obilaska staze i posjet Sv. Mariji je cca 3h45min.

Recreational trail A Pomena – Pomena

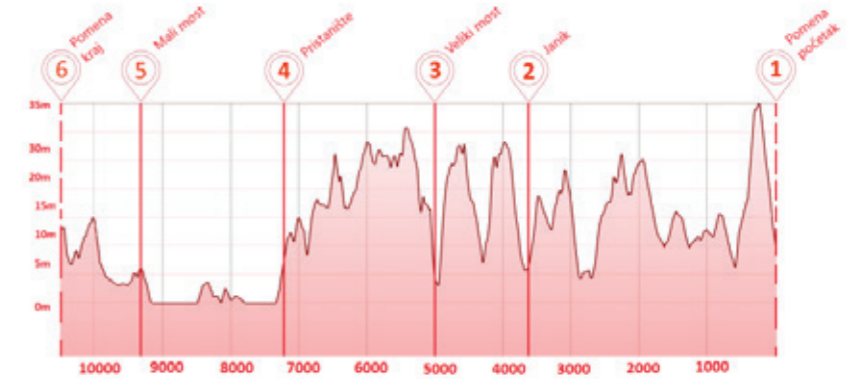
The 8,7 km long recreational trail is a medium demanding trail. The trail is marked, with no major climbs. It is recommended to have hiking shoes, enough water and a full battery on your mobile device. The trail passes along the coast of the Great and Small Lake and across the Great Bridge where sea and Lakes are connecting. This trail has option to visit St. Mary island. Some parts of NP Mljet are without a mobile signal, it is necessary to scan the QR code in the area covered by the mobile signal. Estimated hike time and visit to St. Mary island is approx. 3h45min.

Početna pozicija / Start position: 42°47'13.20" N 17°20'39.63" E 691746 E , 4739827 N
Završna pozicija / End position: 42°47'13.20" N 17°20'39.63" E 691746 E , 4739827 N

Trajanje rute / Route time: cca 3h45min; Ukupan uspon / Total climb: 240m



Staza A



Rekreativna staza C Pomena - Polače

Rekreativna staza dužine 5 km je manje zahtjevna staza. Staza je markirana, bez većih uspona.

Preporuka je nositi sportsku obuću, dovoljno vode i imati punu bateriju na mobilnom uređaju. Staza prolazi dijelom obale Velikog i Malog jezera te kroz mjesto Goveđari. U Polačama posjetite ostatke rimske palače. Pojedini dijelovi NP Mljet su bez mobilnog signala, potrebno skenirati QR kod na području pokrivenom mobilnim signalom.

Vremensko trajanje obilaska staze cca 1h45min

Recreational trail C Pomena - Polače

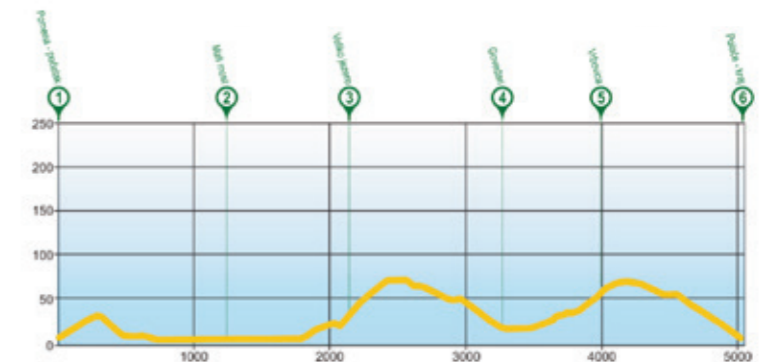
The 5 km long recreational trail is a less demanding trail. The trail is marked, with no major climbs. It is recommended to have hiking shoes, enough water and a full battery on your mobile device. The trail passes along the coast of the Great and Small Lake and through the village Goveđari. In Polače, visit the remains of the Roman palace. Some parts of NP Mljet are without a mobile signal, it is necessary to scan the QR code in the area covered by the mobile signal.

Estimated hike time is approx. 1h45min.

Početna pozicija / Start position: 42° 47'236" N 17° 20,619" E 569022 E , 4378960 N
Završna pozicija / End position: 42° 47'236" N 17° 20,619" E 569022 E , 4378960 N

Trajanje rute / Route time: cca 1h45min; Ukupan uspon / Total climb: 185m

Staza C



Pravila ponašanja
Code of Conduct



www.np-mljet.hr



MLJET
Nacionalni park
National Park



**Emergency
Telephone
Number**

112



MLJET
Nacionalni park
National Park

Javna ustanova
"Nacionalni park Mljet"
Pristanište 2, 20226 Goveđari, Otok Mljet

+385 20 744 041
np-mljet@np-mljet.hr
www.np-mljet.hr



POMENA - POMENA
BICIKLISTIČKA STAZA F
CYCLING TRAIL F



POMENA - POMENA
PLANINARSKA STAZA E
HIKING TRAIL E

Rekreativne staze
Recreational trails



F



E



Biciklistička staza F Pomena - Pomena

Biciklistička staza dužine 17,7 km je jako zahtjevna staza namijenjena za brdski biciklizam. Staza je markirana, s većim usponima i preporučena je osobama visoke fizičke spreme. Staza je djelomično makadam i na pojedinim mjestima je oštećena. Preporuka je nositi dovoljno vode i imati punu bateriju na mobilnom uređaju. Staza prolazi dijelom obale Velikog i Malog jezera, preko Velikog mosta te iznad naselja Polače. Pojedini dijelovi NP Mljet su bez mobilnog signala, potrebno skenirati QR kod na području pokrivenom mobilnim signalom.

Vremensko trajanje obilaska staze je cca 3h.

Cycling trail F Pomena - Pomena

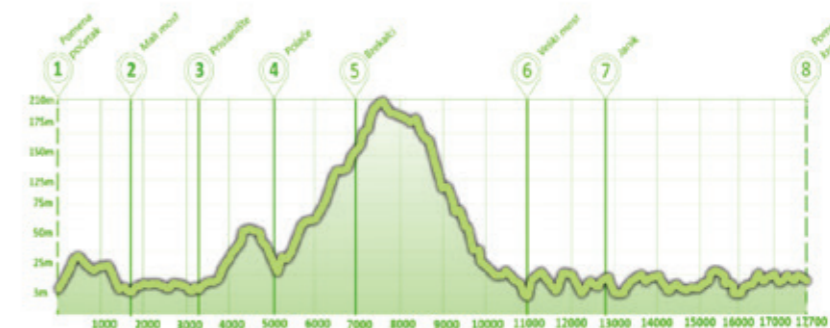
The 17,7 km long cycling trail is a high demanding trail intended for mountain biking. The trail is marked, with lots of major uphill. This trail is recommended only for visitors with high physical endurance. The trail is partly macadam and damaged in some places. It is recommended to have enough water and full battery on your mobile device. The trail passes along the coast of the Great and Small Lake, across the Great Bridge and near Polače. Some parts of NP Mljet are without a mobile signal, it is necessary to scan the QR code in the area covered by the mobile signal. Estimated time is approx. 3h.

Početna pozicija / Start position: 42°47'13.20" N 17°20'39.63" E 691746 E , 4739827 N
 Završna pozicija / End position: 42°47'13.20" N 17°20'39.63" E 691746 E , 4739827 N

Trajanje rute / Route time: cca 3h Ukupan uspon / Total climb: 420 m



Staza F



Planinarska staza E Pomena - Pomena

Planinarska staza dužine 13.5 km je srednje zahtjevna staza. Staza je markirana, ima uspona.

Preporuka je nositi sportsku obuću, dovoljno vode i imati punu bateriju na mobilnom uređaju. Staza obuhvaća uspon na vidikovac Montokuc. Staza se proteže dijelom obale Velikog i Malog jezera, obuhvaća posjet mjestima Soline i Goveđari. Pojedini dijelovi NP Mljet su bez mobilnog signala, potrebno skenirati QR kod na području pokrivenom mobilnim signalom.

Vremensko trajanje obilaska staze cca 4h.

Hiking trail E Pomena - Pomena

The 13.5 km long hiking trail is a moderately demanding trail. The trail is marked, there are climbs. It is recommended to have hiking shoes, enough water and a full battery on your mobile device. The trail includes a climb to the Montokuc lookout point. The trail stretches along the coast of the Great and Small Lake, includes a visit to Soline and Goveđari. Some parts of NP Mljet are without a mobile signal, it is necessary to scan the QR code in the area covered by the mobile signal.

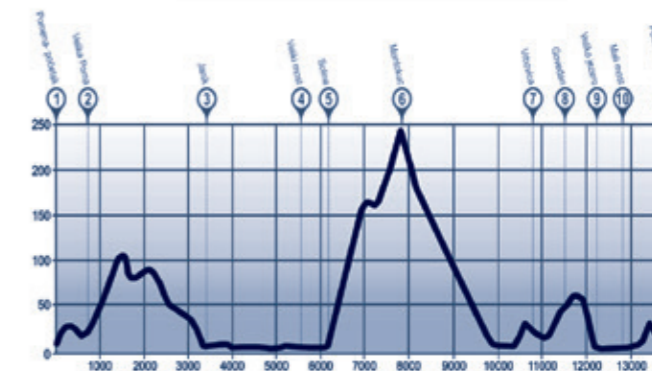
Estimated hike time is approx. 4 hours.

Početna pozicija / Start position: 42° 47,236'N, 17° 20'619'E 569022 E , 4378960 N
 Završna pozicija / End position: 42° 47,236'N, 17° 20'619'E 569022 E , 4378960 N

Trajanje rute / Route time: cca 4h; Ukupan uspon / Total climb: 595m



Staza E



Pravila ponašanja Code of Conduct



www.np-mljet.hr



MLJET
Nacionalni park
National Park



Emergency
Telephone
Number

112



MLJET
Nacionalni park
National Park

Javna ustanova
"Nacionalni park Mljet"
Pristanište 2, 20226 Goveđari, Otok Mljet

+385 20 744 041
np-mljet@np-mljet.hr
www.np-mljet.hr



POLAČE - POLAČE

REKREATIVNA STAZA B
RECREATIONAL TRAIL B



POLAČE - POMENA

REKREATIVNA STAZA C
RECREATIONAL TRAIL C

Rekreativne staze
Recreational trails



B



C

Rekreativna staza B Polače - Polače

Rekreativna staza dužine 12,2 km je srednje zahtjevna staza. Staza je markirana, bez većih uspona, nije potrebno planinarsko iskustvo. Preporuka je nositi sportsku obuću, dovoljno vode i imati punu bateriju na mobilnom uređaju. Staza se proteže većim dijelom obale Velikog jezera te njome prolazite kroz bitne kulturne znamenitosti: ostaci kompleksa rimske palače u Polačama i otok Sv. Marije s benediktinskim samostanom. Ukrcaj na brod za otok Sv. Marija se vrši na lokaciji Mali most, a povratak je na lokaciju Pristanište. Pojedini dijelovi NP Mljet su bez mobilnog signala, potrebno skenirati QR kod na području pokrivenom mobilnim signalom.

Vremensko trajanje obilaska staze cca 3h30min.

Recreational trail B Polače-Polače

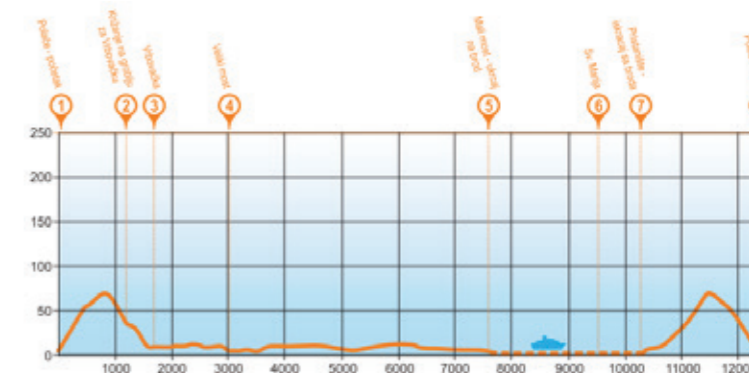
The 12,2 km long recreational trail is a moderately demanding trail. The trail is marked, without major ascents, no hiking experience is required. It is recommended to have hiking shoes, enough water and a full battery on your mobile device. The trail stretches along the coast of the Great Lake, you will also pass through important cultural sights: the remains of the Roman palace complex in Polače and the island of St. Mary with the Benedictine monastery. Boarding on the ship to St Mary island is at the location of Small Bridge and the return is to the location Pristanište. Some parts of NP Mljet are without a mobile signal, it is necessary to scan QR code in the area covered by the mobile signal. Estimated hike time is approx. 3h30min.

Početna pozicija / Start position: 42° 47,169'N, 17° 22'643'E 571780 E , 4738860 N
Završna pozicija / End position: 42° 47,169'N, 17° 22'643'E 571780 E , 4738860 N

Trajanje rute / Route time: cca 3h 30 min; Ukupan uspon / Total climb: 320 m



Staza B



Rekreativna staza C Polače - Pomena

Rekreativna staza dužine 5 km je manje zahtjevna staza. Staza je markirana, bez većih uspona.

Preporuka je nositi sportsku obuću, dovoljno vode i imati punu bateriju na mobilnom uređaju. Staza prolazi dijelom obale Velikog i Malog jezera te kroz mjesto Goveđari. U Polačama posjetite ostatke rimske palače. Pojedini dijelovi NP Mljet su bez mobilnog signala, potrebno skenirati QR kod na području pokrivenom mobilnim signalom.

Vremensko trajanje obilaska staze cca 1h45min

Recreational trail C Polače - Pomena

The 5 km long recreational trail is a less demanding trail. The trail is marked, with no major climbs.

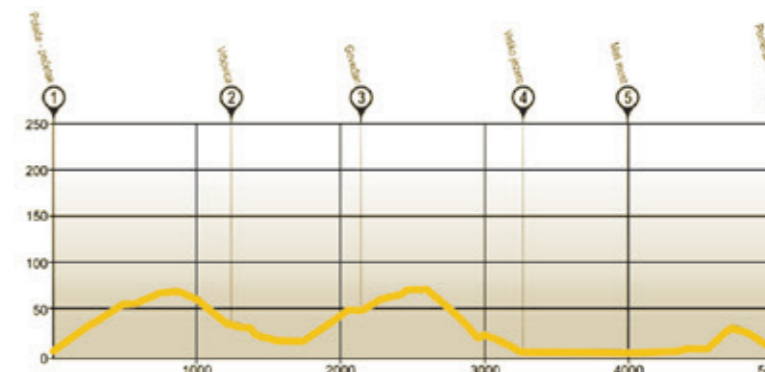
It is recommended to have hiking shoes, enough water and a full battery on your mobile device. The trail passes along the coast of the Great and Small Lake and through the village Goveđari. In Polače, visit the remains of the Roman palace. Some parts of NP Mljet are without a mobile signal, it is necessary to scan the QR code in the area covered by the mobile signal.

Estimated hike time is approx. 1h45min

Početna pozicija / Start position: 42° 47,169'N, 17° 22'643'E 571780 E , 4738860 N
Završna pozicija / End position: 42° 47,236'N, 17° 20'619'E 569022 E , 4378960 N

Trajanje rute / Route time: cca 1h 45 min; Ukupan uspon / Total climb: 185 m

Staza C



Pravila ponašanja
Code of Conduct



www.np-mijet.hr



MLJET
Nacionalni park
National Park



**Emergency
Telephone
Number**

112



MLJET
Nacionalni park
National Park

Javna ustanova
"Nacionalni park Mljet"
Pristanište 2, 20226 Goveđari, Otok Mljet

+385 20 744 041
np-mijet@np-mijet.hr
www.np-mijet.hr

 **POLAČE - POLAČE**
PLANINARSKA STAZA D
HIKING TRAIL D

 **POLAČE - POLAČE**
BICIKLISTIČKA STAZA G
CYCLING TRAIL G

Rekreativne staze
Recreational trails



D



G



Planinarska staza D Polače - Polače

Planinarska staza dužine 14,8km je srednje zahtjevna staza. Staza je markirana, ima uspona. Preporuka je nositi sportsku obuću, dovoljno vode i imati punu bateriju na mobilnom uređaju. Staza obuhvaća uspon na vidikovac Montokuc te prolazi kroz bitne kulturne znamenitosti Parka kao što su ostaci rimske palače u Polačama i otok Sv. Marije s benediktinskim samostanom. Staza prolazi dijelom obale Velikog i Malog jezera te kroz mjesta Goveđari i Soline. Pojedini dijelovi NP Mljet su bez mobilnog signala, potrebno skenirati QR kod na području pokrivenom mobilnim signalom.

Vremensko trajanje obilaska staze cca 4h45min.

Hiking trail D Polače - Polače

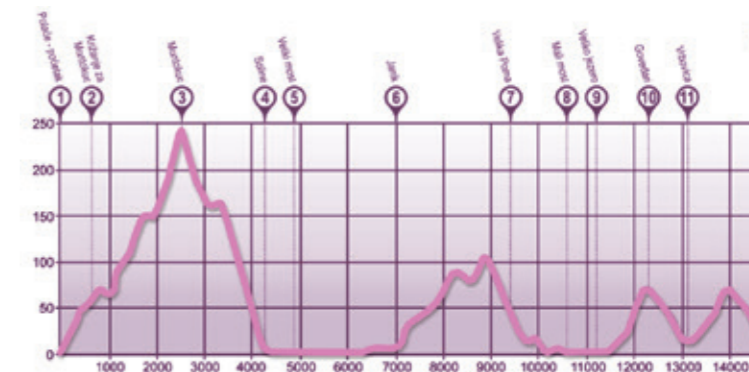
The 14.8 km long hiking trail is a moderately demanding trail. The trail is marked, there are ascents. It is recommended to have hiking shoes, enough water and a full battery on your mobile device. The trail includes an ascent to Montokuc lookout point and passes through important cultural sights of the Park, such as the remains of the Roman palace in Polače and the island of St. Mary with the Benedictine monastery. The trail passes through part of the coast of the Great and Small Lake and through Goveđari and Soline. Some parts of NP Mljet are without a mobile signal, it is necessary to scan the QR code in the area covered by the mobile signal. The duration of the tour of the trail is approx. 4h45min.

Početna pozicija / Start position: 42° 47'169"N, 17° 22'643"E 571780 E , 4738860 N
Završna pozicija / End position: 42° 47'169"N, 17° 22'643"E 571780 E , 4738860 N

Trajanje rute / Route time: cca 4h 45 min; Ukupan uspon / Total climb: 619 m



Staza D



Biciklistička staza G Polače - Polače

Biciklistička staza dužine 14,7 km je jako zahtjevna staza namijenjena za brdski biciklizam. Staza je markirana, s većim usponima i preporučena je osobama visoke fizičke spreme. Staza je djelomično makadam i na pojedinim mjestima je oštećena. Preporuka je nositi dovoljno vode i imati punu bateriju na mobilnom uređaju. Staza prolazi dijelom obale Velikog i Malog jezera, preko Velikog mosta te iznad naselja Polače. Pojedini dijelovi NP Mljet su bez mobilnog signala, potrebno skenirati QR kod na području pokrivenom mobilnim signalom.

Vremensko trajanje obilaska staze je cca 2h40min.

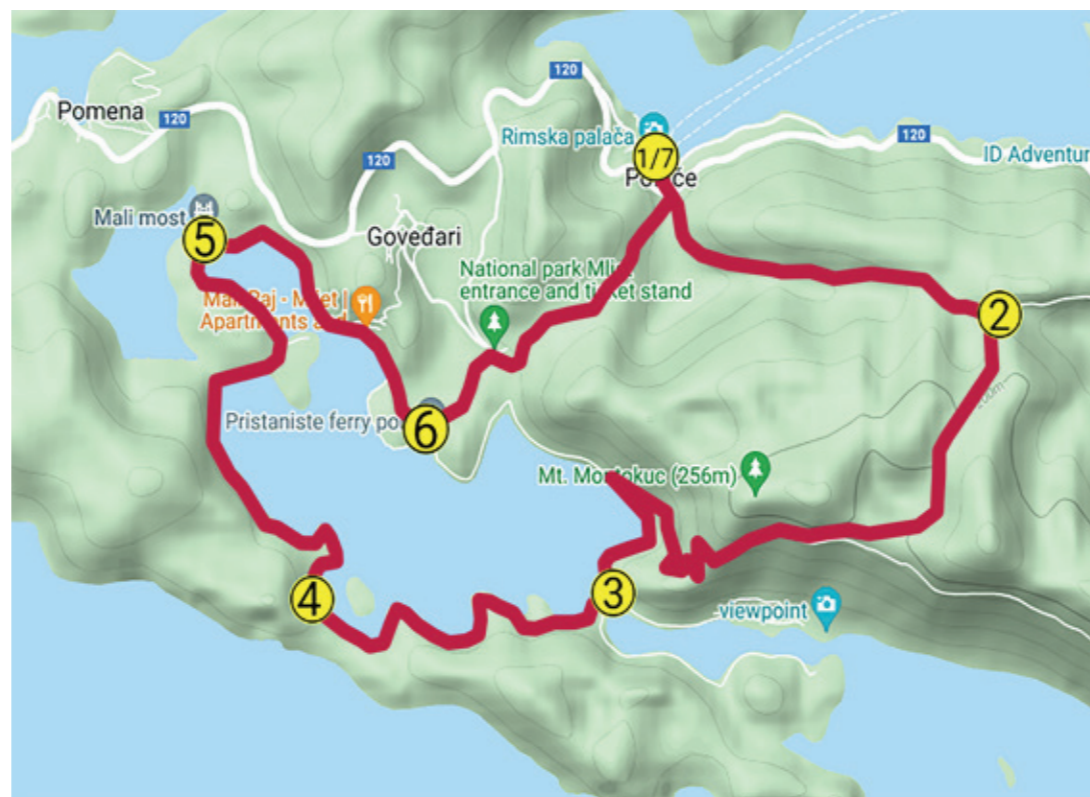
Cycling trail G Polače - Polače

The 14.7 km long cycling trail is a high demanding trail intended for mountain biking. The trail is marked, with lots of major uphill. This trail is recommended only for visitors with high physical endurance. The trail is partly macadam and damaged in some places. It is recommended to have enough water and full battery on your mobile device. The trail passes along the coast of the Great and Small Lake, across the Great Bridge and near Polače. Some parts of NP Mljet are without a mobile signal, it is necessary to scan the QR code in the area covered by the mobile signal.

Estimated time is approx. 2h40min

Početna pozicija / Start position: 42°47'10.22"N, 17° 22'38.37"E 694446 E , 4739811 N
Završna pozicija / End position: 42°47'10.22"N, 17° 22'38.37"E 694446 E , 4739811 N

Trajanje rute / Route time: cca 2h40min; Ukupan uspon / Total climb: 4470m



Staza G



Pravila ponašanja
Code of Conduct



WWW.**np-mijet.hr**



MLJET
Nacionalni park
National Park



Emergency
Telephone
Number

112



MLJET
Nacionalni park
National Park

Javna ustanova
"Nacionalni park Mljet"
Pristanište 2, 20226 Goveđari, Otok Mljet

+385 20 744 041
np-mijet@np-mijet.hr
www.np-mijet.hr



BLATO - VRBOVICA
BICIKLISTIČKA STAZA F
CYCLING TRAIL F

Rekreativne staze
Recreational trails



H



Staza H



Biciklistička staza H Blato - Vrbovica

Biciklistička staza dužine 18,5 km je jako zahtjevna staza namijenjena za brdski biciklizam. Staza je markirana, s usponima i preporučena je osobama visoke fizičke spreme. Staza je djelomično makadam i na pojedinim mjestima je oštećena. Preporuka je nositi dovoljno vode i imati punu bateriju na mobilnom uređaju. Staza prolazi iznad Natura 2000 lokaliteta (Blatina u Blatu i Slatina na Kozarici), južnim dijelom NP Mljet te dijelom obale Velikog jezera. Pojedini dijelovi NP Mljet su bez mobilnog signala, potrebno skenirati QR kod na području pokrivenom mobilnim signalom. Vremensko trajanje obilaska staze je cca 1h40min.

Cycling trail H Blato - Vrbovica

The 18,5 km long cycling trail is a high demanding trail intended for mountain biking. The trail is marked, with uphill and it is recommended only for visitors with high physical endurance. The trail is partly macadam and damaged in some places. It is recommended to have enough water and have a full battery on your mobile device. The trail passes near Natura 2000 sites (Blatina in Blato, Slatina in Kozarica), near the southern side of the NP Mljet and along the coast of the Great Lake. Some parts of NP Mljet are without a mobile signal, it is necessary to scan the QR code in the area covered by the mobile signal.

Estimated time is approx. 1h40min.

Početna pozicija / Start position:
 42°45'44.02"N, 17° 28'49.24"E 702951 E , 4737394 N

Završna pozicija / End position:
 42°46'42.528"N, 17° 22'4.339"E 693697 E , 4738935 N

Trajanje rute / Route time: 1h40m
 Ukupan uspon / Total climb: 583m

